



UNNAT BHARAT ABHIYAN INSTITUTE

AISHE CODE: C - 46966

DEWAN VS INSTITUTE OF ENGINEERING & TECHNOLOGY, MEERUT

PROGRESS REPORT

JULY, AUGUST, SEPTEMBER 2022 (03 MONTHS QUARTERLY REPORT)

UBA Coordinator's Name: PRASHANT RAGHAV, MEENAKSHI SINGH

Email: prashant@dewaninstitutes.org , singh28.minakshi@gmail.com

Phone Number: 8476020835, 8218472711

Sr. No.	ADOPTED VILLAGES	TALUKA(Block)	DISTRICT
1	MOHIUDDINPUR (CT)	MEERUT, RAJPURA, JANI KHURD	MEERUT
2	MOHIUDDINPUR LALSANA		
3	TIKRI		
4	ITAYIRA		
5	AMINAGAR URF BHOORBARAL		

List of the Activities:

1	09 July 2022	Tikri	Organized a career counseling session for the students of village Tikri Meerut on July 9, 2022 at Panchyat Ghar to give a right direction to the students and enable them to take progressive decisions for choosing their career. Dr. KP Jayant HOD (CS), and Mr. Prashant Raghav, Ms. Minakshi Singh, Mr. Deepak Sharma.
2	17 July 2022	Lalsana	Organized a career counseling session for the students of village Tikri Meerut on July 17, 2022 at Panchyat Ghar to give a right direction to the students and enable them to take progressive decisions for choosing their career. Dr. KP Jayant HOD (CS), Ms. Minakshi Singh and Mr. Surya Lab technician.
3	15 Aug 2022	Lalsana & Itayira	Introduction of Har Ghar Takniki Shiksha Scheme of Dewan group under the occasion of Azadi ka amritmahotsav at the two villages with gram pradhan and other people of villages. Done by Ms. Meenakshi Singh & Mr. Prashant Raghav.
4	28 Sep 2022	Lalsana	A visit to the village Mohiuddinpur Lalsana was made in order to determine the best occupation for women in the village and set up the resource people and means accordingly. The leader of self help organisation was spoken to. Done by Ms. Meenakshi Singh & Mr. Manu Tyagi.

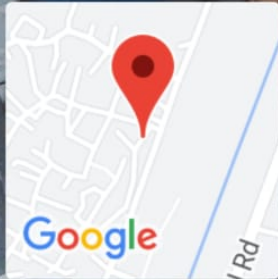

Need of the Activity:

The economically weaker section of students of village who want to pursue their higher studies and not getting any directions towards government scholarships.

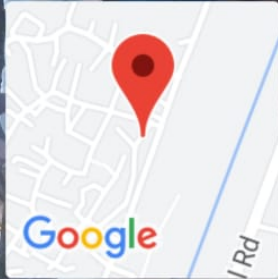
Next action plan:

Sr. No.	Activity to be conducted
1	Planning for training and technical workshops of computer literacy and electronic hardware.
2	Planning for khand preparation out of sugarcane juice.
3	Planning for production of skin products by villages with the help of some outside agencies.

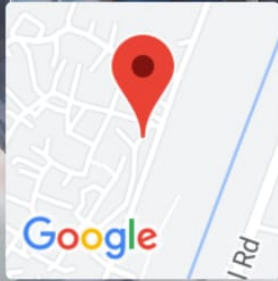
Dr. Shilpi Bansal
(Director, DVSJET)



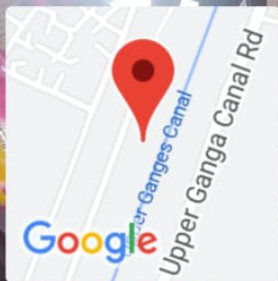
Tikri, Uttar Pradesh, India
XHH3+5H3, Tikri, Uttar Pradesh 250625, India
Lat 28.978029°
Long 77.553943°
09/07/22 01:25 PM



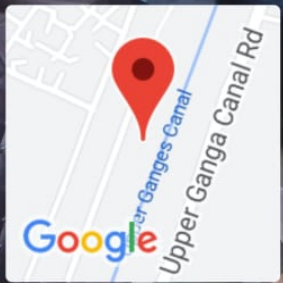
Tikri, Uttar Pradesh, India
XHH3+5H3, Tikri, Uttar Pradesh 250625, India
Lat 28.977991°
Long 77.553939°
09/07/22 01:25 PM



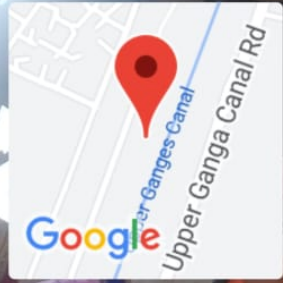
Tikri, Uttar Pradesh, India
XHH3+5H3, Tikri, Uttar Pradesh 250625, India
Lat 28.977991°
Long 77.553939°
09/07/22 01:25 PM



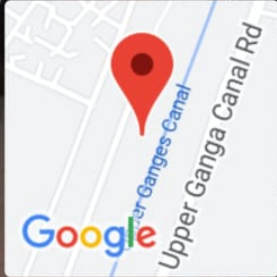
Jani, Uttar Pradesh, India
Upper Ganga Canal Rd, Jani, Uttar Pradesh 250501, India
Lat 28.974832°
Long 77.553881°
09/07/22 12:05 PM



Jani, Uttar Pradesh, India
 Upper Ganga Canal Rd, Jani, Uttar Pradesh 250501, India
 Lat 28.974832°
 Long 77.553881°
 09/07/22 12:06 PM



Jani, Uttar Pradesh, India
 Upper Ganga Canal Rd, Jani, Uttar Pradesh 250501, India
 Lat 28.974832°
 Long 77.553881°
 09/07/22 12:04 PM



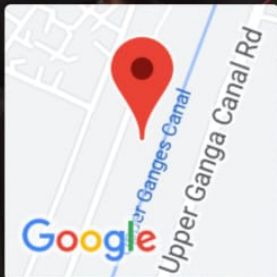
Jani, Uttar Pradesh, India

Upper Ganga Canal Rd, Jani, Uttar Pradesh 250501, India

Lat 28.974832°

Long 77.553881°

09/07/22 12:14 PM



Jani, Uttar Pradesh, India

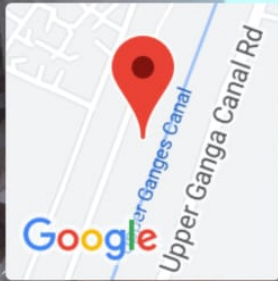
Upper Ganga Canal Rd, Jani, Uttar Pradesh 250501, India

Lat 28.974832°

Long 77.553881°

09/07/22 12:17 PM





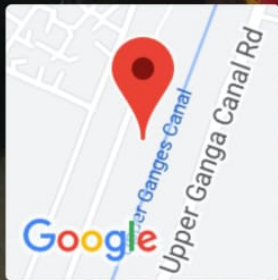
Jani, Uttar Pradesh, India

Upper Ganga Canal Rd, Jani, Uttar Pradesh 250501, India

Lat 28.974832°

Long 77.553881°

09/07/22 12:19 PM



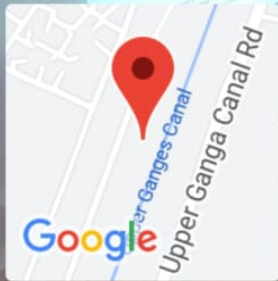
Jani, Uttar Pradesh, India

Upper Ganga Canal Rd, Jani, Uttar Pradesh 250501, India

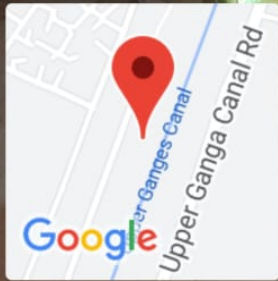
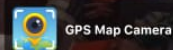
Lat 28.974832°

Long 77.553881°


09/07/22 12:50 PM

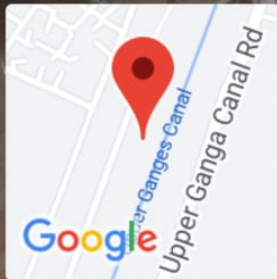



Jani, Uttar Pradesh, India
Upper Ganga Canal Rd, Jani, Uttar Pradesh 250501, India
Lat 28.974832°
Long 77.553881°
09/07/22 12:50 PM



Jani, Uttar Pradesh, India
Upper Ganga Canal Rd, Jani, Uttar Pradesh 250501, India
Lat 28.974832°
Long 77.553881°
09/07/22 12:54 PM





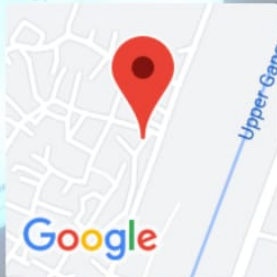
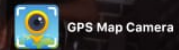
Jani, Uttar Pradesh, India

Upper Ganga Canal Rd, Jani, Uttar Pradesh 250501, India

Lat 28.974832°

Long 77.553881°

09/07/22 12:54 PM



Tikri, Uttar Pradesh, India

XHH3+5H3, Tikri, Uttar Pradesh 250625, India

Lat 28.978087°


Long 77.553956°

09/07/22 01:06 PM



GPS Map Camera

Mohiuddinpur
Lalsana




Mohiuddinpur Lalsana, Uttar Pradesh, India
2PRP+MX, Mohiuddinpur Lalsana, Uttar Pradesh 250001, India
Lat 29.041895°
Long 77.737854°
17/07/22 10:58 AM



GPS Map Camera

Mohiuddinpur
Lalsana




Mohiuddinpur Lalsana, Uttar Pradesh, India
2PRP+MX, Mohiuddinpur Lalsana, Uttar Pradesh 250001, India
Lat 29.041882°
Long 77.737845°
17/07/22 11:14 AM



GPS Map Camera

Mohiuddinpur
Lalsana



Mohiuddinpur Lalsana, Uttar Pradesh, India
2PRP+MX, Mohiuddinpur Lalsana, Uttar Pradesh 250001, India
Lat 29.04189°
Long 77.737846°
17/07/22 11:15 AM

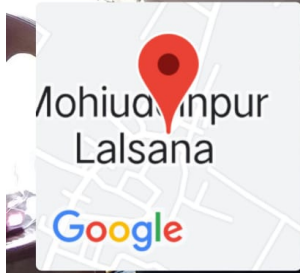


GPS Map Camera

Mohiuddinpur
Lalsana

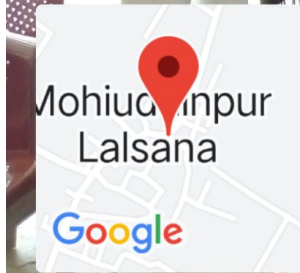


Mohiuddinpur Lalsana, Uttar Pradesh, India
2PRP+QX2, Mohiuddinpur Lalsana, Uttar Pradesh 250001, India
Lat 29.041908°
Long 77.737776°
17/07/22 11:15 AM



Mohiuddinpur Lalsana, Uttar Pradesh, India
2PRP+MX, Mohiuddinpur Lalsana, Uttar Pradesh 250001, India
Lat 29.04191°
Long 77.737861°
17/07/22 11:15 AM

GPS Map Camera

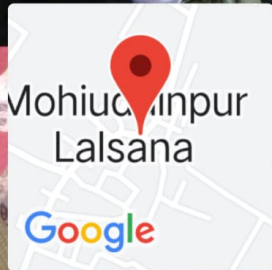


Mohiuddinpur Lalsana, Uttar Pradesh, India
2PRP+MX, Mohiuddinpur Lalsana, Uttar Pradesh 250001, India
Lat 29.041862°
Long 77.737805°
17/07/22 11:25 AM

GPS Map Camera



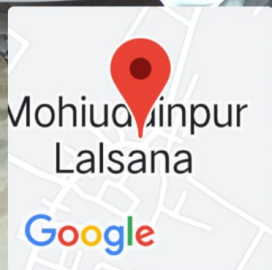
GPS Map Camera



Mohiuddinpur Lalsana, Uttar Pradesh, India
2PRP+MX, Mohiuddinpur Lalsana, Uttar Pradesh 250001, India
Lat 29.041877°
Long 77.737742°
17/07/22 11:35 AM




GPS Map Camera



Mohiuddinpur Lalsana, Uttar Pradesh, India
2PRP+QX2, Mohiuddinpur Lalsana, Uttar Pradesh 250001, India
Lat 29.041994°
Long 77.737731°
17/07/22 10:47 AM



Mohiuddinpur
Lalsana



Mohiuddinpur Lalsana, Uttar Pradesh, India

2PRP+QX2, Mohiuddinpur Lalsana, Uttar Pradesh 250001, India


Lat 29.041962°

Long 77.737819°

17/07/22 10:47 AM



Mohiuddinpur
Lalsana



Mohiuddinpur Lalsana, Uttar Pradesh, India

2PRP+MX, Mohiuddinpur Lalsana, Uttar Pradesh 250001, India

Lat 29.041938°

Long 77.73782°

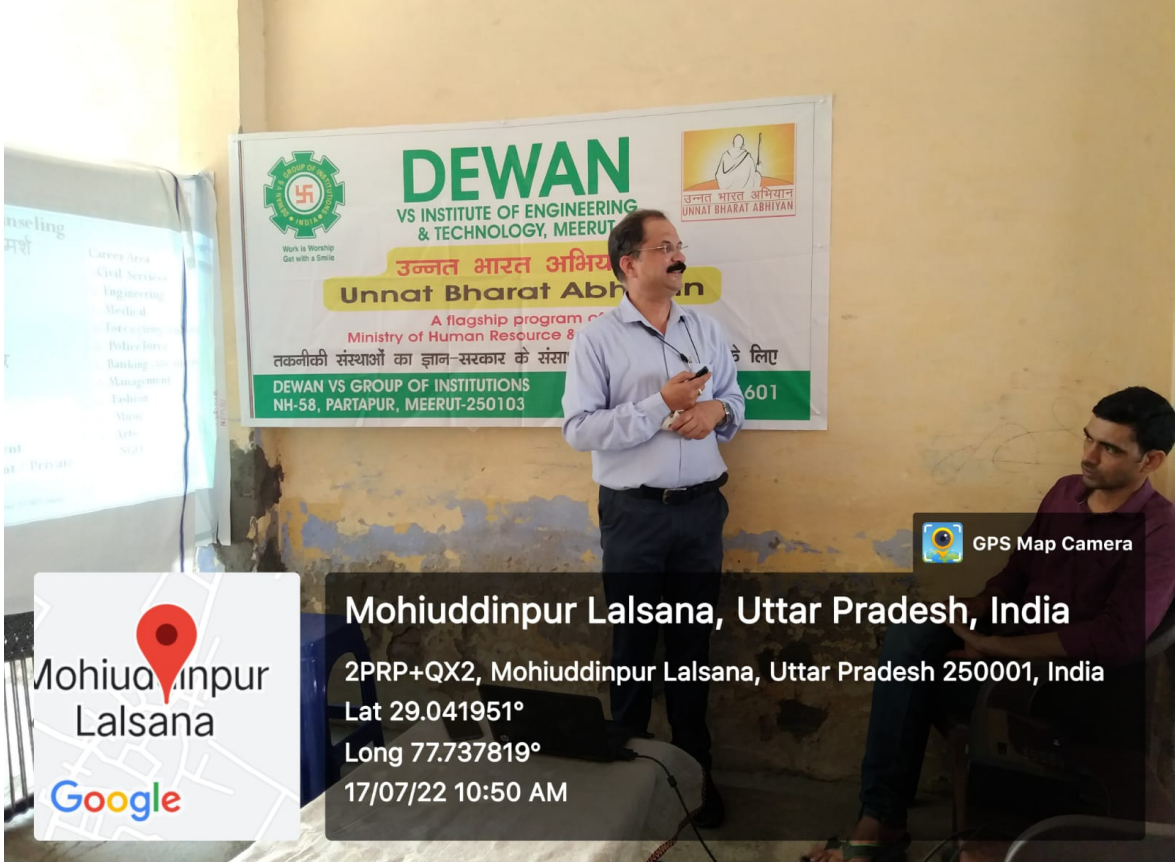
17/07/22 10:47 AM



GPS Map Camera



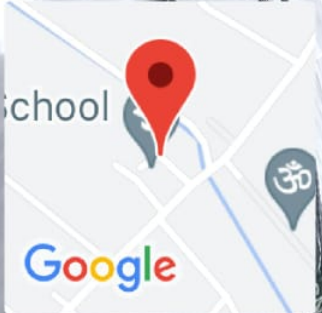
Mohiuddinpur Lalsana, Uttar Pradesh, India
2PRP+MX, Mohiuddinpur Lalsana, Uttar Pradesh 250001, India
Lat 29.041913°
Long 77.737837°
17/07/22 10:48 AM



GPS Map Camera



Mohiuddinpur Lalsana, Uttar Pradesh, India
2PRP+QX2, Mohiuddinpur Lalsana, Uttar Pradesh 250001, India
Lat 29.041951°
Long 77.737819°
17/07/22 10:50 AM



Itayira, Uttar Pradesh, India
VMRC+5F3, Itayira, Uttar Pradesh 250205, India
Lat 28.8906°
Long 77.671314°
15/08/22 09:24 AM

GPS Map Camera



Itayira, Uttar Pradesh, India
VMRC+5F3, Itayira, Uttar Pradesh 250205, India
Lat 28.890628°
Long 77.671321°
15/08/22 09:30 AM



GPS Map Camera



Itayira, Uttar Pradesh, India

VMRC+5F3, Itayira, Uttar Pradesh 250205, India

Lat 28.890605°

Long 77.671319°

15/08/22 09:30 AM



GPS Map Camera



Itayira, Uttar Pradesh, India

VMRC+5F3, Itayira, Uttar Pradesh 250205, India

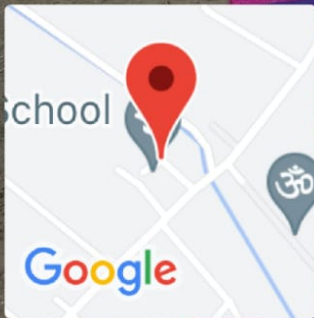
Lat 28.890564°

Long 77.671275°

15/08/22 09:47 AM



GPS Map Camera



Itayira, Uttar Pradesh, India

VMRC+5F3, Itayira, Uttar Pradesh 250205, India

Lat 28.890608°

Long 77.671293°

15/08/22 09:43 AM









GPS Map Camera



Itayira, Uttar Pradesh, India

VMRC+5F3, Itayira, Uttar Pradesh 250205, India

Lat 28.890552°

Long 77.67127°

15/08/22 09:41 AM



Itayira, Uttar Pradesh, India
VMRC+5F3, Itayira, Uttar Pradesh 250205, India
Lat 28.890612°
Long 77.671277°
15/08/22 09:24 AM

GPS Map Camera

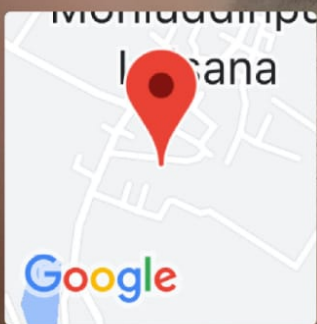


Mohiuddinpur Lalsana, Uttar Pradesh, India
Bhishma Pitamah Rd, Mohiuddinpur Lalsana, Uttar Pradesh 250001, India
Lat 29.040516°
Long 77.736833°
15/08/22 10:48 AM



Mohiuddinpur Lalsana, Uttar Pradesh, India
Bhishma Pitamah Rd, Mohiuddinpur Lalsana, Uttar Pradesh 250001, India
Lat 29.040507°
Long 77.736854°
15/08/22 10:48 AM

GPS Map Camera



Mohiuddinpur Lalsana, Uttar Pradesh, India
Bhishma Pitamah Rd, Mohiuddinpur Lalsana, Uttar Pradesh 250001, India
Lat 29.040504°
Long 77.736865°
15/08/22 10:48 AM

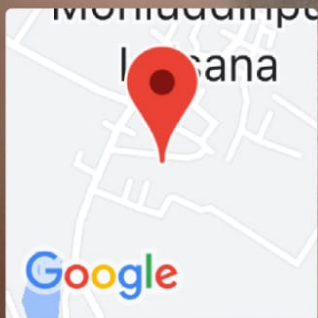
GPS Map Camera



मोहिउद्दीनपुर लसाना, विकास क्षेत्र-रजपुरा, मेरठ

CHILD CARE CENTRE
PHONE NO. 098
NIGHT & DAY

DEWAN
VS INSTITUTE OF ENGINEERING
& TECHNOLOGY, MEERUT
उन्नत भारत अभियान
Unnat Bharat Abhiyan
A program of
Ministry of Human Resource & Development
ग्राम-गांवों के विकास
7455



Mohiuddinpur Lalsana, Uttar Pradesh, India
Bhishma Pitamah Rd, Mohiuddinpur Lalsana, Uttar Pradesh 250001, India
Lat 29.040504°
Long 77.736865°
15/08/22 10:48 AM

GPS Map Camera

