

SRI VASAVI COLLEGE, ERODE
UNNAT BHARAT ABHIYAN - REPORT

The mission of the UBA is a central government Programme to enable higher educational institutions to work with the people of rural India through identifying development changes and evolving appropriate solutions for accelerating sustainable growth. It aims to create better co ordination between society and an inclusive academic system by providing knowledge and practices for emerging professionals and to upgrade the capabilities of both public and private sectors in responding the development needs of rural India.

To achieve the same MHRD invited applications from interested institutions offering higher education throughout India. In the month of Dec 2022 MHRD application format sought information about identified 5 villages to work upon and a programme Co-Ordinator of the college. Followed by the directions from MHRD Our Institutions identified 5 rural cluster (Minimum 5 villages) viz., PommanPatti, Ayyampalayam, Ayyampalayam colony, Velampalayam and Kannadipudhur under Bhavani Taluk in Erode District were selected for development work with the approval of District collector. Dr. S.Mallika Assistant Professor, PG department of Commerce as Co-Ordinator and Dr.Vaithiyalingam Assistant Professor, PG department of Mathematics as Co Coordinator for the UBA Programme. In the month of March 2023 MHRD released the list of selected institutions, in which our college was listed in the schedule among the various colleges. Seed money was granted at the end of the March 2023.


Following the selection, one online meeting was organized by the UBA co ordiantor along with the principal with the chief guest of Raveen Kumar UBA Co ordinator of Kamanadhenu college of Arts and Science Sathiyamangalam. UBA Group members were also participated in this programme and clarify their doubts. UBA Co ordinator, Co coordinator, UBA members met with Panchyat president and VAO's of 5 rural clusters to discussed about the developmental activities, Conducting awareness programmes, etc.

About this call































People





Information

RAISED HANDS

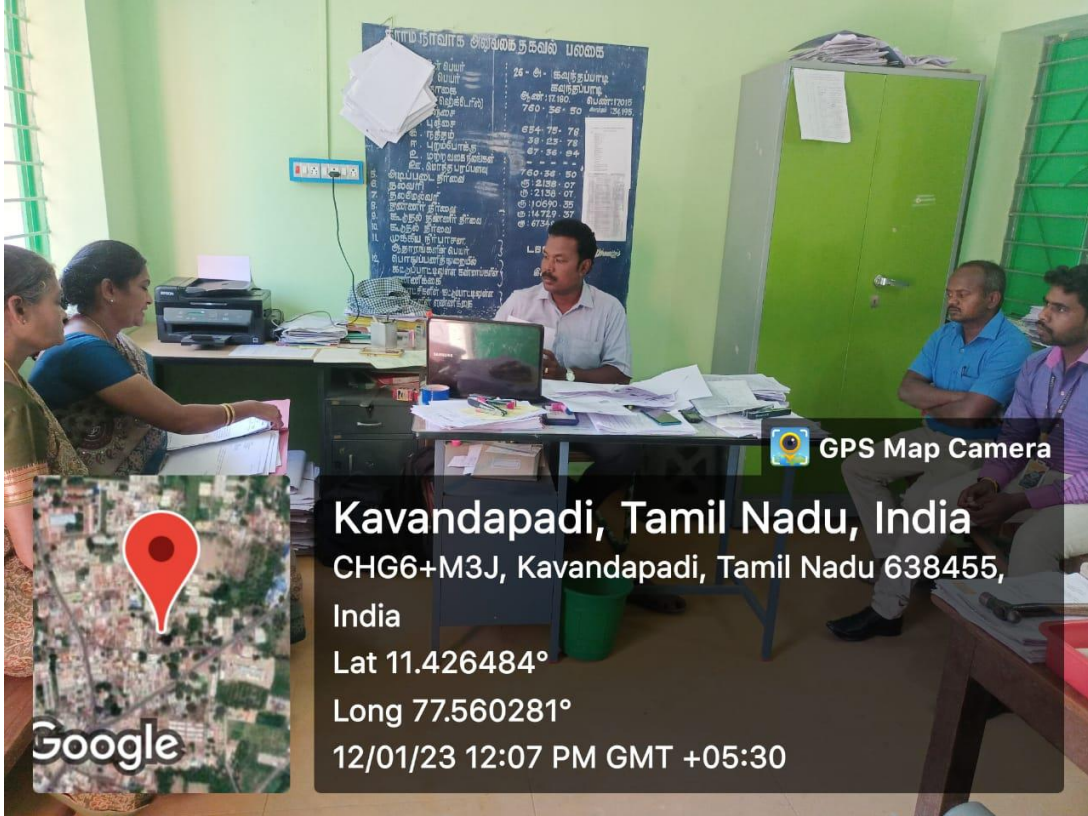
 **Ravin** 


IN CALL

-  **Dr. K. Vaithiyalingam (You)**
Meeting host
-  **Anand Babu**  
-  **Dr. S. Mallika**  
-  **KUMAR S**  
-  **Loganathan S**  
-  **Mohanraj K**  
-  **Paramesvaran Yashvanth**  
-  **Poongodi Suresh**  
-  **Ravin**  
-  **Santhanam Rajamani**  
-  **Siva prakasam**
-  **Yuvarani MA MED M**

 **You**   **Pinne**  **+11**





 GPS Map Camera

Kavandapadi, Tamil Nadu, India

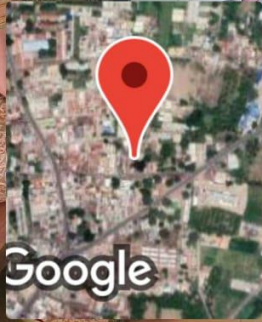
CHG6+M3J, Kavandapadi, Tamil Nadu 638455,


India

Lat 11.426484°

Long 77.560281°

12/01/23 12:07 PM GMT +05:30





 GPS Map Camera

Kavandapadi, Tamil Nadu, India

CHG6+FC3, Bhavani - Kavindapadi Rd,
Kavandapadi, Tamil Nadu 638455, India

Lat 11.426401°

Long 77.560613°

12/01/23 12:15 PM GMT +05:30



