



## VILLAGE DEVELOPMENT PLAN

# उन्नत भारत अभियान 2.0 UNNAT BHARAT ABHIYAAN 2.0

**K. L. E. Society's Arts and Commerce College,  
Gadag-Betageri**



**KLE CAMPUS, HATALAGERI NAKA, GADAG, KARNATAKA.**

**INDIA -582101**

**Contacts: 9482547599,9482366466**

**Email: kleswgc@yahoo.com klesacollege@gmail.com Website: www.klesacollege.edu.in**

<b>S. No</b>	<b>PARTICULARS</b>	<b>PAGE</b>
<b>I</b>	<b>VILLAGE DEVELOPMENT PLAN FOR HATALAGERI</b>	
	Village details	4
	House hold survey	6
	Problems faced by the villagers	12
	Suggestions recommended for the village development	13
<b>II</b>	<b>VILLAGE DEVELOPMENT PLAN FOR BALAGANUR</b>	
	Village details	15
	House hold survey	19
	Problems faced by the villagers	27
	Suggestions recommended for the village development	27
<b>III</b>	<b>VILLAGE DEVELOPMENT PLAN FOR LAKKUNDI</b>	
	Village details	29
	House hold survey	31
	Problems faced by the villagers	36
	Suggestions recommended for the village development	36
<b>IV</b>	<b>VILLAGE DEVELOPMENT PLAN FOR BETAGERI-RURAL</b>	
	Village details	38
	House hold survey	40
	Problems faced by the villagers	46
	Suggestions recommended for the village development	47
<b>V</b>	<b>VILLAGE DEVELOPMENT PLAN FOR HALAKERE</b>	
	Village details	49
	House hold survey	51
	Problems faced by the villagers	58
	Suggestions recommended for the village development	58

**VILLAGE DEVELOPMENT PLAN**  
**FOR**  
**HATALAGERI, GADAG, KARNATAKA**

## **INTRODUCTION**

Unnat Bharat Abhiyan is a flagship programme of the ministry of Human Resource Development, with the intention to enrich India. Under this scheme K L E Society's Arts and Commerce Collage, Gadag has adapted five villages in Gadag District, Namely Hatalageri, Balaganur, Lakkundi, Betageri-Rral and Halakere for developing these villages it is necessary to promote development of rural areas based on local resources and decentralized, ecofriendly technologies so that the village can fulfill it needs locally.

In these villages separate teams were assigned to collect the data from every house in a village. The village level survey is collected from the Panchayat SecretarPDO, Village Administrative Officer and concerned villages.

## **VILLAGE DETAILS**

Name of the Village	: Hatalageri
Block	: Hatalageri
District	: Gadag
State	: Karnataka
Post Office	: Hatalageri, 582115
Assembly Constituency	: Naragund
Lok Sabha Constituency	: Bagalkot
Number of Wards	02
Number of Hamlets	03
Forest Area	: Nil
Water Table	: 60 feet
Common Lands	: Nil



Communication Language : Kannada

District Head Quarters : Gadag - 6km

<b>Perticulars</b>	<b>Village Data</b>
Literacy Rate male	52
Literacy rate female	48
Total Literacy rate	70
Total Number of primary Schools Govt. or Distance (Km) if located outside village	02
Total Number of primary Schools Private or Distance (Km) if located outside village	3km
Total Number of middle Schools Govt. or Distance (Km) if located outside village	01
Total Number of middle Schools Private or Distance (Km) if located outside village	6 km
Total number of secondary Schools Govt. or Distance (Km) if located outside village	8 km
Total number of secondary Schools Private or Distance (Km) if located outside village	5 km
Total number of ITI/Diploma institutes or Distance (Km) if located outside village: Govt	10 km
Total number of ITI/Diploma institutes or Distance (Km) if located outside village: Private	10 km
Total number of colleges or Distance(Km) if located outside village: Govt.	10 km
Total number of colleges or Distance(Km) if located outside village: Private	10 km
Anganwadi availability	Yes
Percentage of male students enrolled in schools	58
Percentage of female students enrolled in schools	61
Number of primary schools per thousand population	01

Average distance to nearest school (km)	2 km
Ratio of boys to girls having school education	90:75
Ratio of boys to girls having college education	40:21

## **VILLAGE HOUSEHOLD SURVEY**

Initially an inaugural address has been made during the inauguration function held during May, June 2021 at the village PDO office. In this function Unnat Bharat Abiyan Scheme and the action plan is been explained to the village members.



**Inauguration of Unnat Bharat Abiyan,**

In this regard house to house survey is conducted by the faculty coordinators for the village. Every village is assigned with the one faculty coordinator and student members for collecting the survey. All the villagers are positive and participated in the survey effectively. Since the elected Village President is not in power, Panchayat PDO and Elected Secretary is provide with the official data's required about the village.

**Visit to Village “Hatalageri”**  
**K L E Society’s Arts and Commerce College, Gadag Survey Team**

**ON**  
**01-02-2022 to 28-02-2022**

**KEY OBSERVATION**

1. Detailed discussion was carried out with Gram Panchayat members about the village problems and their plans for the developments
2. Visited Primary School
3. Interacted with public, youth of different caste (OBC, SC and others)
4. There is no proper drainage facility. Hygienic conditions has to be improved, 52% population are only accessible to toilets Very few drains are observed which are improperly designed.



Visited Primary Schools





Mid Day Meal Kitchen




Live Stocks at Hatalageri Village





Many hand pumps are not working properly



Open well water needed to be maintained





Most of the village areas not having proper sanitization facility



Most household families collect water in Plastic Drum for storage



Primary School Building has to be repaired



No proper infrastructure for mid day meal kitchen





Home maker use agriculture waste as well as LPG Ujjwala for Cooking in kitchen.



Open drainage system found

### **PROBLEMS:**

- ❖ Toilets are under bad condition
- ❖ Improvement of required facilities at Mid-day meal centers.
- ❖ Infrastructure improvement at Primary Schools.
- ❖ No Maintenance of Public Toilets and still need more community Toilets.
- ❖ Lots of care needed in Health and Sanitation.
- ❖ Need awareness on Booster dose vaccinations.
- ❖ No drainage facility.
- ❖ Under water bodies to be uplifted.

### **SUGGESTION FOR DEVELOPMENT**

1. Skill Development courses can be planned for the housewife's and to the unemployed graduates in the village.
2. In discussion with the government officials water source for agriculture



can be planned.

3. Awareness classes can be conducted to the village people about the government schemes and the facilities provided by them. And to educate them about social awareness and social responsibilities towards the society.
4. There are no common compost pits available for the village, can enlighten them about natural organic farming and its advantages.
5. Even Common community Kitchen can be planned to reduce smoke cooking in the houses.
6. Frequent bus facility can be made available for the village people.
7. Small scale industries can be established for the economic welfare of the people.
8. Use of Renewable energy sources can be implemented for lighting in the tribal areas.

**VILLAGE DEVELOPMENT PLAN**  
**FOR**  
**BALAGANUR, GADAG, KARNATAKA**

## **INTRODUCTION**

Balaganur is a Village in Gadag Taluk in Gadag District of Karnataka State, India. It belongs to Belgaum Division . It is located 20 KM towards North from District head quarters Gadag. 22 KM from Gadag. 422 KM from State capital Bangalore

Balaganur Pin code is 582102 and postal head office is Gadag Health Camp .

D.s.hadagali ( 4 KM ) , Lingadal ( 7 KM ) , Mallapur ( 10 KM ) , Belavanaki ( 11 KM ) , Kuradagi ( 11 KM ) are the nearby Villages to Balaganur. Balaganur is surrounded by Ron Taluk towards North , Naragund Taluk towards west , Navalgund Taluk towards west , Badami Taluk towards North .

Ron , Gadag , Navalgund , Nargund are the near by Cities to Balaganur.

## **VILLAGE DETAILS**

Locality Name : Balaganur

Taluk Name : Gadag

District : Gadag

State : Karnataka

Division : Belgaum

Language : Kannada and English & Hindi

Current Time 10:45 AM

Date: Wednesday , Apr 27,2022 (IST)

Time zone: IST (UTC+5:30)

Telephone Code / Std Code: 08372

Assembly constituency : Nargund assembly constituency

Lok Sabha constituency : Bagalkot parliamentary constituency

Pin Code : 582102

Post Office Name : Gadag Health Camp



Meeting With PDO Smt Shilpa of Balaganur Village along with UBA faculty Coordinators and Village Gram Panchayat Team

In these villages separate teams were assigned to collect the data from every house in a village. The village level survey is collected from the Panchayat Secretary PDO, Village Administrative Officer and concerned villages.

<b>Perticulars</b>	<b>Village Data</b>
Literacy Rate male	49.60
Literacy rate female	29.76
Total Literacy rate	79.36
Total Number of primary Schools Govt. or Distance (Km) if located outside village	02
Total Number of primary Schools Private or Distance (Km) if located outside village	01
Total Number of middle Schools Govt. or Distance (Km) if located outside village	01
Total Number of middle Schools Private or Distance (Km) if located outside village	01
Total number of secondary Schools Govt. or Distance (Km) if located outside village	01
Total number of secondary Schools Private or Distance (Km) if located outside village	01

Total number of ITI/Diploma institutes or Distance (Km) if located outside village: Govt	01
Total number of ITI/Diploma institutes or Distance (Km) if located outside village: Private	19
Total number of colleges or Distance(Km) if located outside village: Govt.	19 km
Total number of colleges or Distance(Km) if located outside village: Private	19 km
Anganwadi availability	Yes
Percentage of male students enrolled in schools	52
Percentage of female students enrolled in schools	40
Number of primary schools per thousand population	02
Average distance to nearest school (km)	2 km
Ratio of boys to girls having school education	115:85
Ratio of boys to girls having college education	40:15

### Number of male and female individuals across different education levels

SI No	Education Level	No. of Respondents	Male	Percentage	Female	Percentage
1	Not Literate	52	20	38.46%	32	61.53%
2	Literate	200	125	62.50%	75	37.50%
3	Completed Class 5	50	35	70%	15	30%
4	Class 8 <sup>th</sup>	40	25	62.50%	15	37.50%
5	Class 10 <sup>th</sup>	60	45	75%	15	25%
6	Class 12 <sup>th</sup>	35	25	71.42%	10	28.50%
7	ITI/Diploma	15	15	100%	0	0
8	Graduate	40	25	62.50%	15	37.50%
9	Post Graduate/Professor	10	10	100%	0	0

## Land Use Pattern

Arable land agriculture Area(Acres)	188
Forest Area (Acre)	15
Housing/Abadi Area(Acres)	8.2
Area Under Water bodies(Acres)	108
Common Lands Area(Acres)	21.5
Average per capita Land holding (Acre)	1.2
Waste land(Acres)	54.5

## Irrigated area and unirrigated area of total cultivable area

Area	Village Data
Irrigated Area	120
Unirrigated Area	68



Meeting With of Balaganur Village along with UBA faculty Coordinators and Village Gram Panchayat Team



**Visit to Village “Balaganur”**  
**K L E Society’s Arts and Commerce College, Gadag Survey Team**

ON  
01-02-2022 to 28-02-2022

**KEY OBSERVATION:**

1. Detailed discussion was carried out with Gram Panchayat Village Community about the village problems and their plans for the developments
2. Visited Gram Panchayat Office, School
3. Interacted with public, youth of different cast (OBC,SC and others)
4. There is no proper drainage facility. Hygienic conditions has to be improved, 62% population are only accessible to toilets, especially Ladies community Toilets to be constructed.
5. Very few drains are observed which are improperly designed (stagnant condition) Road should be improved.

**Interaction of KLEACC with PDO and Village Community**










UBA Volunteers visited Primary School, Ayurveda Centre and Matha.



Visited Rural Industrial Training Institute at Balaganur



Visited Middle Primary and High school of Balaganur Village.



Observed the functions of Warehouse of Agricultural Marketing, Balaganur





Observed Health and Wellness Centre of Balaganur Village



Gram Panchayat, Balaganur



Livestock tied in open areas



Milk Bank at Balaganur





Village Vegetable market under one Roof, Balaganur



Village people using Wood for Cooking as well as LPG stove.



Most of the village community uses storage of water at plastic tank

we observed most of Houses are Kachha



UBA Volunteers at Survey of Households.



## **Problems:**

- ❖ Electricity Available, but maintenance facility needed. As Power supply is mostly on shift basis.
- ❖ No community Toilets for Ladies
- ❖ No Maintenance Of Toilets
- ❖ No good sanitization
- ❖ Open drainages causing lots of Health related problems.
- ❖ Youth needs technical training and rural business development
- ❖ No proper road
- ❖ Most of the houses are still Kachha

## **SUGGESTION FOR DEVELOPMENT**

1. Skill Development courses can be planned for the housewife's and to the unemployed graduates in the village.
2. In discussion with the government officials water source for agriculture can be planned.
3. Awareness classes can be conducted to the village people about the government schemes and the facilities provided by them. And to educate them about social awareness and social responsibilities towards the society.
4. There are no common compost pits available for the village, can enlighten them about natural organic farming and its advantages.
5. Even Common community Kitchen can be planned to reduce smoke cooking in the houses.
6. Frequent bus facility can be made available for the village people.
7. Small scale industries can be established for the economic welfare of the people.
8. Use of Renewable energy sources can be implemented for lighting in the tribal areas.

**VILLAGE DEVELOPMENT PLAN**  
**FOR**  
**LAKKUNDI, GADAG, KARNATAKA**



## **INTRODUCTION**

Lakkundi is about 12 kilometers from the twin city of Gadag-Betageri, between Hampi and Goa, connected by India's National Highway 67. A home to numerous ruins of historic Hindu and Jain temples, Lakkundi is geographically located in a region with many major temple groups from the Kalachuris, Chalukyas, Yadavas-Seunas, Hoysalas and Vijayanagara era. For example, it is close to historic temples found in Dambal, Kukkanur, Gadag, Annigeri, Mulgund, Harti, Laksmesvara, Kalkeri, Savadi, Hooli, Rona, Sudi, Koppal, and Itagi. The nearest Railway station is in Gadag city.

## **VILLAGE DETAILS**

Locality Name : Lakkundi

Taluk Name : Gadag

District : Gadag

State : Karnataka

Division : Belgaum

Language : Kannada and English & Hindi

Current Time 12:41 PM

Date: Tuesday , Apr 26,2022 (IST)

Time zone: IST (UTC+5:30)

Elevation / Altitude: 655 meters. Above Seal level

Telephone Code / Std Code: 08372

Assembly constituency : Nargund assembly constituency

Lok Sabha constituency : Bagalkot parliamentary constituency

Serpanch Name :

Pin Code : 582115

Post Office Name : Lakkundi

<b>Perticulars</b>	<b>Village Data</b>
Literacy Rate male	52.52
Literacy rate female	47.47
Total Literacy rate	75.75
Total Number of primary Schools Govt. or Distance (Km) if located outside village	02
Total Number of primary Schools Private or Distance (Km) if located outside village	01
Total Number of middle Schools Govt. or Distance (Km) if located outside village	01
Total Number of middle Schools Private or Distance (Km) if located outside village	01
Total number of secondary Schools Govt. or Distance (Km) if located outside village	01
Total number of secondary Schools Private or Distance (Km) if located outside village	01
Total number of ITI/Diploma institutes or Distance (Km) if located outside village: Govt	01
Total number of ITI/Diploma institutes or Distance (Km) if located outside village: Private	19
Total number of colleges or Distance(Km) if located outside village: Govt.	01
Total number of colleges or Distance(Km) if located outside village: Private	01
Anganwadi availability	Yes
Percentage of male students enrolled in schools	65
Percentage of female students enrolled in schools	48
Number of primary schools per thousand population	02
Average distance to nearest school (km)	2 km
Ratio of boys to girls having school education	140:75
Ratio of boys to girls having college education	54:30

**Visit to Village “Lakkundi”**  
**K L E Society’s Arts and Commerce College, Gadag Survey Team**


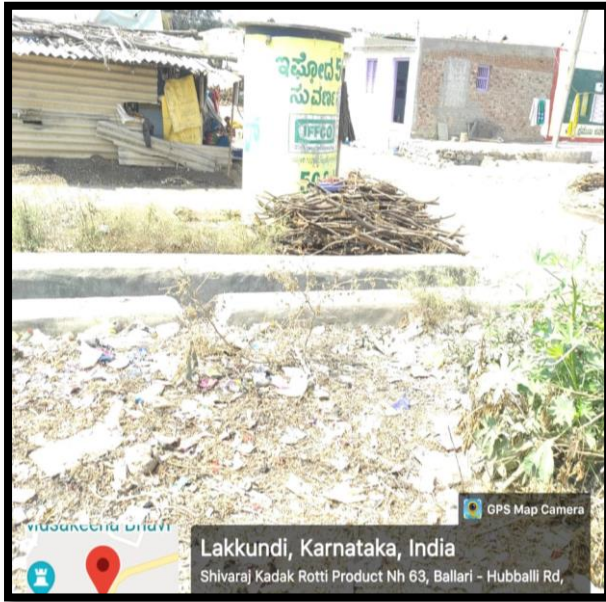
ON  
01-02-2022 to 28-02-2022

**KEY OBSERVATION:**


1. Detailed discussion was carried out with Gram Panchayat and Village Community about the village problems and their plans for the developments
2. Visited Gram Panchayat Office, School
3. Interacted with public, youth of different cast (OBC,SC and others)
4. There is no proper drainage facility. Hygienic conditions has to be improved, 68% population are only accessible to toilets, especially Ladies community Toilets to be constructed.
5. Very few drains are observed which are improperly designed (stagnant condition) Road should be improved.

**Interaction of KLEACC with PDO and Village Community**





Only three pure drinking water filters are available and the population is very big. So village community depends on tank water and open well water.



No proper Infrastructure of Anganawadi School






Village Water Facility should be improved.



UBA Village Coordinators and Volunteers at Village Survey



Most of the Village Community using both LPG stove as well as Agriculture waste as a Fuel for Cooking.



To have Good Health and Sanitation in Village the Open Well should be clean and well maintained.





Only some houses have permanent shelters for Livestock's. Rest are tied in open Places.



Most of the Village area does not have the drainage facility. Some of drainage has to be properly cleaned.

## **Problems:**

- ❖ Community Toilets should be kept clean.
- ❖ No good sanitization.
- ❖ Some of the houses do not have Toilets.
- ❖ Open drainages causing lots of Health related problems.
- ❖ No proper road
- ❖ Most of the houses are still Kachha
- ❖ Health and Hygiene should be given Importance.

## **SUGGESTIONS FOR VILLAGE DEVELOPMENT**

1. Water is a main requirement of the villagers. Due to ground water problem, villagers depends only community water supply. But from the government supplying water only particular and limited time period. For the extension of the people living area people are required new pipe line.
2. Both Central and State Government may create an awareness of schemes provided by the Government to the people. Maximum people do not aware about the schemes provided by the Government.
3. Government may arrange Employment opportunity to the villagers, especially literate people. Also motivate the entrepreneurs through providing subsidy to start new business.



**VILLAGE DEVELOPMENT PLAN**  
**FOR**  
**BETAGERI\_RURAL (NARASAPUR),**  
**GADAG, KARNATAKA**

## **INTRODUCTION**

Betageri-Rural (Narasapur) is a small Village/hamlet in Gadag Taluk in Gadag District of Karnataka State, India. It comes under Betageri-Rural Narasapur Panchayath. It belongs to Belgaum Division . It is located 4 KM towards East from District head quarters Gadag. 7 KM from Gadag. 404 KM from State capital Bangalore

Betageri-Rural Narasapur Pin code is 582102 and postal head office is Gadag Health Camp .

Hamalara Colony ( 1 KM ) , Pala Sharanabasaveshwar Nagar ( 2 KM ) , Sharanabasaveshwar Nagar ( 2 KM ) , Pala Gandhi Peth ( 2 KM ) , Manjunath Nagar ( 2 KM ) are the nearby Villages to Narasapur. Narasapur is surrounded by Ron Taluk towards North , Mundaragi Taluk towards South , Navalgund Taluk towards west , Shirahatti Taluk towards South .

Gadag , Ron , Navalgund , Mundargi are the near by Cities to Betageri-Rural Narasapur.

## **VILLAGE DETAILS**

Locality Name : Betageri-Rural Narasapur

Taluk Name : Gadag

District : Gadag

State : Karnataka

Division : Belgaum

Language : Kannada and English & Hindi

Current Time 12:47 PM

Date: Tuesday , Apr 26,2022 (IST)

Time zone: IST (UTC+5:30)

Elevation / Altitude: 655 meters. Above Seal level

Telephone Code / Std Code: 08372

Assembly constituency : Nargund assembly constituency

Lok Sabha constituency : Bagalkot parliamentary constituency

Pin Code : 582102

Post Office Name : Gadag Health Camp

Main Village Name : Narasapur

<b>Particulars</b>	<b>Village Data</b>
Literacy Rate male	48.22
Literacy rate female	32.50
Total Literacy rate	80.72
Total Number of primary Schools Govt. or Distance (Km) if located outside village	01
Total Number of primary Schools Private or Distance (Km) if located outside village	01
Total Number of middle Schools Govt. or Distance (Km) if located outside village	01
Total Number of middle Schools Private or Distance (Km) if located outside village	01
Total number of secondary Schools Govt. or Distance (Km) if located outside village	01
Total number of secondary Schools Private or Distance (Km) if located outside village	01
Total number of ITI/Diploma institutes or Distance (Km) if located outside village: Govt	01
Total number of ITI/Diploma institutes or Distance (Km) if located outside village: Private	03
Total number of colleges or Distance(Km) if located outside village: Govt.	01
Total number of colleges or Distance(Km) if located outside village: Private	01
Anganwadi availability	Yes
Percentage of male students enrolled in schools	40
Percentage of female students enrolled in schools	18
Number of primary schools per thousand population	01
Average distance to nearest school (km)	1 km
Ratio of boys to girls having school education	120:70
Ratio of boys to girls having college education	48:32



## Village infrastructure and services

Village Infrastructure / Basics Amenities / Services	Located in Village (Yes/No)	Nos.	Distance KM, If located outside
Banks/ ATM	YES	02	0
SHG's	YES	05	0
NGOs	YES	02	0
Post Office	YES	01	0
Gas agencies	YES	01	0
Electricity Office	YES	01	0
Petrol Pumps in village	YES	01	0
Kisan Sewa Kendra	NO	00	05
Krishi Mandi	YES	01	0
Fare Price Shop	NO	00	10
Milk Cooperative/Collection Centre	NO	00	12
Railway Station	NO	0	05
Bus Stop	YES	01	0
Veterinary Care Centre	YES	01	0
Sports Facility/Grounds	NO		10
Number of common sanitation complexes	YES	2	0

### **Visit to Village “Betageri Rural (Narasapur)” K L E Society’s Arts and Commerce College, Gadag Survey Team**


**ON**

**01-02-2022 to 28-02-2022**

#### **KEY OBSERVATION:**

1. Detailed discussion was carried out with Gram Panchayat and Village Community about the village problems and their plans for the developments
2. Visited Gram Panchayat Office and Govt Primary School
3. Interacted with public, youth of different cast (OBC,SC and others)
4. There is no proper drainage facility. Hygienic conditions has to be improved, 56% population are only accessible to toilets, especially Ladies community Toilets to be constructed.
5. Very few drains are observed which are improperly designed (stagnant condition) Road should be improved.

# Interaction of KLEACC with PDO and Village Community




Government PDS, Bus Stop and Drinking Water Facility.





Public Toilets of Men and Women need to be well maintained.



Need Proper Drainage systems at the village, Most of the houses have No drainage at all, and rest are open drainages which leads to Health Problems.







Some Houses are damaged due to heavy Rain.



Most of the families use Wood as well as LPG Stove for Cooking.



Most of the Village Community uses Hand pumps and Tank water for Drinking and Household activities.






Most of the village area still does not have proper closed drainage system, which leads many health issues especially among Children.




Awareness talks on Health and good sanitization to Primary school children.









UBA Village Coordinators and Volunteers at the time of Village Survey interacting Village community.

### **Problems:**

- ❖ Community Toilets should be kept clean.
- ❖ No good sanitization.
- ❖ No Maintenance of Toilets.
- ❖ Open drainages causing lots of Health related problems.
- ❖ Health and Hygiene should be given Importance.
- ❖ Some community needs Own Toilets.
- ❖ Open drainages should be closed.

## **SUGGESTIONS FOR VILLAGE DEVELOPMENT**

- a. RO water treatment plant can be constructed commonly.
- b. Skill Development courses can be planned for the housewife's and to the unemployed graduates in the village.
- c. In discussion with the government officials water source for agriculture can be planned.
- d. Awareness classes can be conducted to the villagers about the government schemes and the facilities provided by them. And to educate them about social awareness and social responsibilities towards the society.
- e. There are no common compost pits available for the village, can enlighten them about natural organic forming and its advantages.
- f. Common community Kitchen using Biogas can be planned to reduce smoke during cooking in the houses wherever LPG facility is not available.

**VILLAGE DEVELOPMENT PLAN**  
**FOR**  
**HALAKERE, GADAG, KARNATAKA**



## INTRODUCTION

Halakeri is a Village in Ron Taluk in Gadag District of Karnataka State, India. It belongs to Belgaum Division . It is located 39 KM towards East from District head quarters Gadag. 23 KM from Ron. 406 KM from State capital Bangalore

Halakeri Pin code is 582118 and postal head office is Mundargi .

Jakkali ( 11 KM ) , Rampur ( 13 KM ) , Sudi ( 14 KM ) , Rajuru ( 15 KM ) , Abbigeri ( 16 KM ) are the nearby Villages to Halakeri. Halakeri is surrounded by Ron Taluk towards west , Gadag Taluk towards west , Kushtagi Taluk towards East , Badami Taluk towards North .

Ron , Gadag , Mundargi , Nargund are the near by Cities to Halakeri.

Locality Name : Halakeri

Taluk Name : Ron

District : Gadag

State : Karnataka

Division : Belgaum

Language : Kannada and English & Hindi

Current Time 11:52 AM

Date: Wednesday , Feb 09,2022 (IST)

Time zone: IST (UTC+5:30)

Elevation / Altitude: 596 meters. Above Seal level

Telephone Code / Std Code: 08381

Assembly constituency : Ron assembly constituency

Assembly MLA : Kalakappa Gurushanthappa Bandi

Lok Sabha constituency : Haveri parliamentary constituency

Pin Code : 582118

<b>Particulars</b>	<b>Village Data</b>
Literacy Rate male	49.42
Literacy rate female	51.00
Total Literacy rate	63%
Total Number of primary Schools Govt. or Distance (Km) if located outside village	01
Total Number of primary Schools Private or Distance (Km) if located outside village	01
Total Number of middle Schools Govt. or Distance (Km) if located outside village	01
Total Number of middle Schools Private or Distance (Km) if located outside village	01
Total number of secondary Schools Govt. or Distance (Km) if located outside village	01
Total number of secondary Schools Private or Distance (Km) if located outside village	01
Total number of ITI/Diploma institutes or Distance (Km) if located outside village: Govt	01
Total number of ITI/Diploma institutes or Distance (Km) if located outside village: Private	00
Total number of colleges or Distance(Km) if located outside village: Govt.	00
Total number of colleges or Distance(Km) if located outside village: Private	01
Anganwadi availability	Yes
Percentage of male students enrolled in schools	105
Percentage of female students enrolled in schools	45
Number of primary schools per thousand population	01
Average distance to nearest school (km)	1 km
Ratio of boys to girls having school education	80:50
Ratio of boys to girls having college education	40:25

## KEY OBSERVATION:

1. Detailed discussion was carried out with Gram Pradhan and Village Community about the village problems and their plans for the developments
2. Visited Gram Panchayat Office and Govt Primary School
3. Interacted with public, youth of different cast (OBC,SC and others)
4. There is no proper drainage facility. Hygienic conditions has to be improved, 48% population are only accessible to toilets, especially Ladies community Toilets to be constructed.
5. Very few drains are observed which are improperly designed (stagnant condition) Road should be improved.

## Interaction of KLEACC with PDO and Village Community



UBA Volunteers at the time of Village Survey





Village Municipality Waste Collecting Vehicles



Most houses are fell due to Heavy Monsoon in Halakere Village





## Open Drainages causing lots of Health Issues



Need to built some more Community Toilet blocks



Most of the Village Community uses LPG Gas Stove as a cooking Fuel.



Interaction with the school mates by UBA faculty team and students




School Students took oath to keep their surrounding clean and hygiene.





V

Open Drainages Causing lots of Health Related Problem in the Village.



Open drainages filled with all types of waste causing major health issues





UBA Volunteers at the time of Survey



UBA Volunteers at the time of Survey



## **Problems:**

- ❖ Community Toilets should be kept clean.
- ❖ No good sanitization.
- ❖ No Maintenance of Toilets.
- ❖ Open drainages causing lots of Health related problems.
- ❖ Health and Hygiene should be given Importance.
- ❖ Some community needs Own Toilets.
- ❖ Open drainages should be closed.

## **SUGGESTION FOR DEVELOPMENT**

1. RO water treatment plant can be constructed commonly.
2. Skill Development courses can be planned for the housewife's and to the unemployed graduates in the village.
3. In discussion with the government officials water source for agriculture can be planned.
4. Awareness classes can be conducted to the villagers about the government schemes and the facilities provided by them. And to educate them about social awareness and social responsibilities towards the society.
5. There are no common compost pits available for the village, can enlighten them about natural organic farming and its advantages.
6. Even Common community Kitchen can be planned to reduce smoke cooking in the houses Gas facility is not available.

## **HUMAN DEVELOPMENT:**

**Health:** The health of the village peoples are getting affected due to contamination in water in forms which they use it for various household activities. The water contamination should be stopped as a first through various awareness scheme and help people in protecting their own water resources which is mandatory for life of any human being.

**Education and culture:** The literacy level in the village is increased to a greater extent and the school inside actively make use of people to create knowledge about education to the people. Culture is still maintained expected for new communities who occupied the village.

**Skills and Entrepreneurship:** The people living there are skilled labour mostly; if they have given opportunity to expose their skills the migration of people to the city would be stopped. The People are unaware of many entrepreneurship training by government through which they can get benefit.

## **ECONOMIC DEVELOPMENT:**

**Sustainable living:** Some people inside are using biogas plant, organic agriculture etc, which are some ways of sustainable living, if people of given knowledge about sustainable living with government help through loan they can lead a happy and healthy life which in turn can develop their economic status.

## **SELF-HELP GROUP:**

Women - especially in the village are major of self help groups, but they doesn't know the real value of self help group rather they use them only for getting loans from government through various ways. Proper training should be given to women's in particular so the economic development of village as a whole.

## **BASIC AMENITIES:**

Their basic amenities like provision of toilet can further be improved. Apart from all the suggestion given above we strongly believe that development of any nation strongly lie on Village, since village are the backbone of any country development so if we develop village as a whole the entire nation will be developed nation automatically



# उन्नत भारत अभियान 2.0 UNNAT BHARAT ABHIYAAN 2.0

## TEAM OF UNNAT BHARAT ABHIYAN

### K L E Society's Arts and Commerce College, Gadag-Betageri

