


 <p style="text-align: center;">KG College of Arts and Science Autonomous Institution Affiliated to Bharathiar University ISO 9001-2015 Certified Institution KGJL Campus, Saravanampatti, Coimbatore – 641 035</p> 
<p>Name of the department Association / Club</p>	<p style="text-align: center;">Unnath Bharath Abhiyan</p>
<p>Activity</p>	<p style="text-align: center;">Baseline Survey for improving the livelihood activities of tribal communities</p>
<p>Date of the activity</p>	<p style="text-align: center;">14th and 15th June 2024</p>
<p>Title of the activity</p>	<p style="text-align: center;">Baseline Household Survey at the Tribal Villages of Kemmarampalayam Gram Panchayath</p>
<p>Objective</p>	<ul style="list-style-type: none"> ➤ Collection of Farmers/Individual household data orally at their house premises and preparation of data sets for each house to know their potential. ➤ Collection of data on availability of resources present in the area like water, electricity, school, colleges, borewell, watertank, toilets, houses etc. ➤ Address the concerns and issues pertaining to agriculture, animal husbandry, poultry and fisheries etc. by conducting individual interviews, focus group discussions (FGD) and public consultations were organized at the village level. ➤ Main objective of the baseline survey was to study the livelihood activities of tribal communities so as to empower them in the areas of agriculture risk management and improvement in crop productivity using the resources efficiently through Sustainable Development Goals (SDGs)
<p>Gram Panchayat and the target villages.</p>	<p>Kemmarampalayam Gram Panchayath Tribal villages: Sirukinaru, Thondai, Nellimaruthur, Pochimaruthur, Kodyur, Sethumadai.</p>
<p>Total no. of beneficiaries</p>	<p>30 students</p>


<p>Outcome / Report</p>	<p>Students gained knowledge on the traditional way of practices in the tribal communities.</p> <p>Students were exposed on preparation of questionnaire and conducting surveys and interviews with the people.</p> <p>The interactions revealed out the challenges they face inside the reserve forest areas due to various issues like lack of electricity, frequent animal attack, adverse weather conditions, lack of hospitals and inadequate water supply for irrigation.</p> <p>The data sets obtained from the villages are further maintained and utilized for the preparation of proposals on Tribal developmental activities.</p>
-------------------------	--

Survey taken by the students of KG College of Arts and Science orally at the tribal villages of Kemmarampalayam Gram Panchayath. Questionnaire was prepared using the UBA guidelines.





GPS Map Camera
Melur Slope R.F., Tamil Nadu, India
Unnamed Road, Melur Slope R.F., Tamil Nadu 641305, India
Lat 11.223161°
Long 76.766178°
14/06/24 12:42 PM GMT +05:30



GPS Map Camera
Melur Slope R.F., Tamil Nadu, India
Unnamed Road, Melur Slope R.F., Tamil Nadu 641305, India
Lat 11.223161°
Long 76.766178°
14/06/24 12:39 PM GMT +05:30

